

Sport Ireland Trails

# Update on EuroVelo Routes in Ireland

## Annual NECC/Cs Meeting 24 June 2019

 **EuroVelo**  
*the European cycle route network*

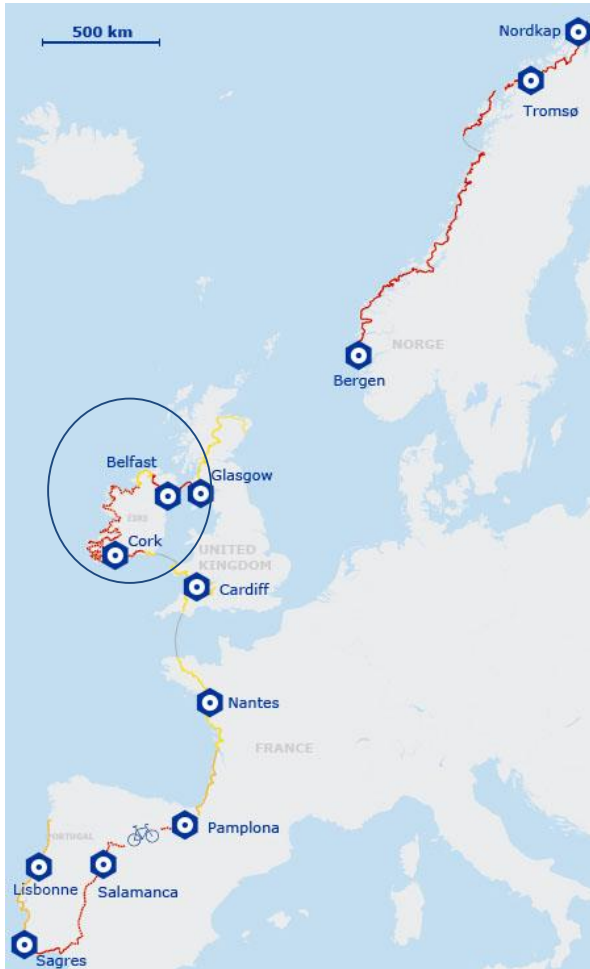






# EuroVelo in Ireland

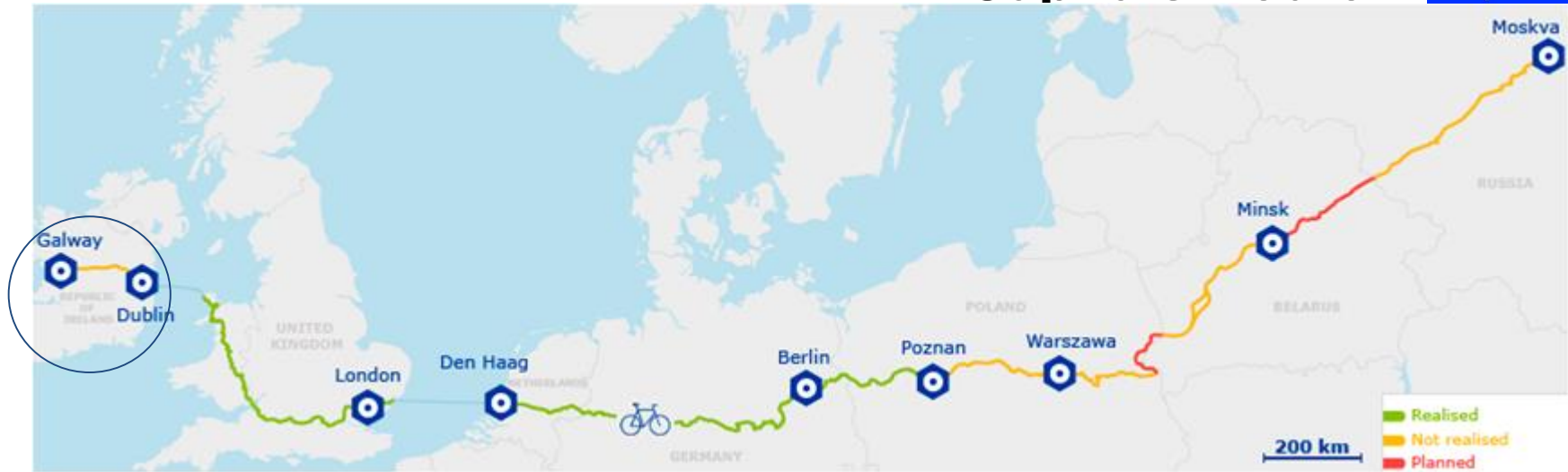
## EuroVelo 1 Atlantic Coast Route





# EuroVelo in Ireland




# EuroVelo 2 - Capitals Route







### EuroVelo Route Categories

-  Certified EuroVelo route
-  Developed route (with EuroVelo signs)
-  Developed route
-  Route under development but usable
-  Route at the planning stage

# EuroVelo 1 – Status June 2019



Proposed - On road	—
Developed - Traffic free	—
Developed - On road	—
Proposed - Traffic free	—



# EuroVelo 1

Assessment of  
proposed route using  
ECS criteria complete  
in all counties



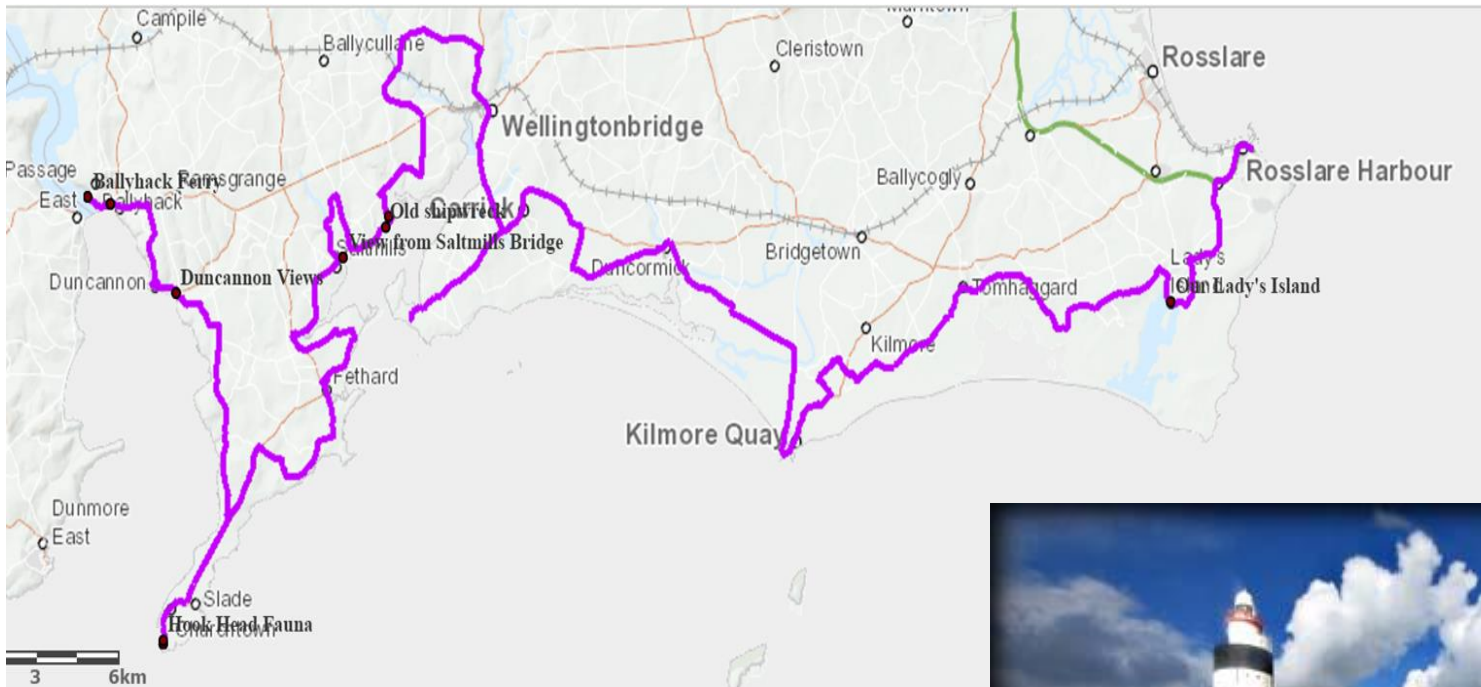








# EuroVelo signs in place in Wexford – 120km



Launched in May 2017

## EuroVelo 2 – Status 2019

Developed - Traffic free   
Proposed - Traffic free 



# EuroVelo 2

- Dublin to Athlone complete this summer
- Athlone - Galway - still to be resolved
- Code of practice for working with landowners being developed



# Criteria for different user groups





A green rectangular directional sign for the Greenway. At the top is the 'Greenway' logo. Below it is a white left-pointing arrow. Under the arrow, the text 'Dún Garbháin DUNGARVAN 0km' and 'An tSeanchúil SHANACOOOL 0km' is listed. A horizontal white line separates this from the bottom section, which features a white right-pointing arrow. Below the arrow, the text 'Port Láirge WATERFORD 0km' and 'Coil Mhic Thomáisín KILMACTHOMAS 0km' is listed.

**Greenway**

←

*Dún Garbháin*  
**DUNGARVAN** 0km

*An tSeanchúil*  
**SHANACOOOL** 0km

---

→

*Port Láirge*  
**WATERFORD** 0km

*Coil Mhic Thomáisín*  
**KILMACTHOMAS** 0km

















Thank you