



ECF gratefully acknowledges financial support from the European Commission.



New EuroVelo Website: Presentation and updates

Omer Malak & Florence Grégoire
European Cyclists' Federation



Content

1. Presentation of the touristic website: www.eurovelo.com
2. Presentation of the new EuroVelo apps
3. Presentation of the professional website:
www.eurovelo.org (still under construction)
4. Presentation of the CMS



Websites and apps realised
with the Hungarian company
Cartographia



New EuroVelo Touristic Website: portal for cycling tourists



FRONT END: OVERALL STRUCTURE

Based on the subsidiarity principle:

ECF offers at European level '**overview information**' about the EuroVelo network (route and countries) and other **transnationally relevant information** such as: bookable offers, printed materials, events, etc. of the interest of **end users**.

NECC/Cs deliver detailed information.



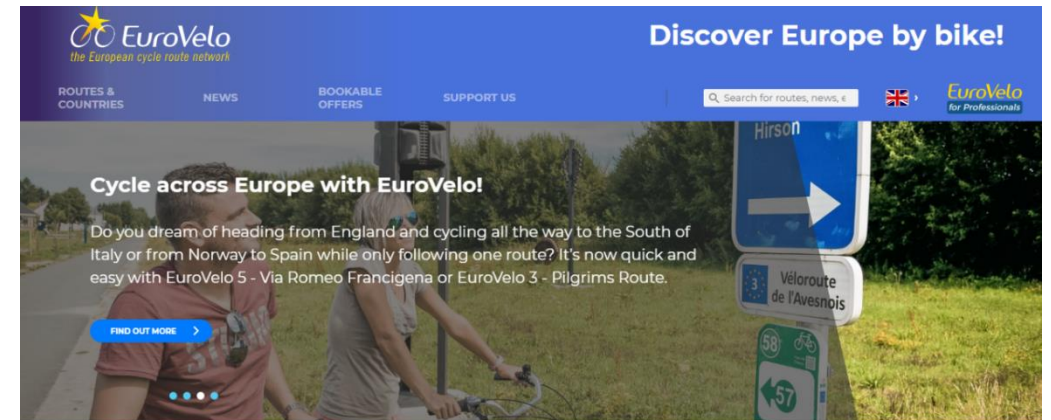
WEB HOMEPAGE

General features

- Modern and responsive design
- Adapted to all screen types
- Custom GIS mapping solution
- Easier navigation with flatter design
- Available in EN, DE, FR + NL for EuroVelo 15 & EuroVelo 19

Sections

- Featured news on top
- EuroVelo map with GIS
- Latest news + ads
- Newsletter, offers & donations
- Footer with useful links
- Funding project logos



ROUTES & COUNTRIES



OTHER MAIN SECTIONS

- News
- Bookable Offers
- Support Us (donations)



Make a donation to the European Cyclists' Federation, and support our work to make the entire European Cycle Route Network a reality by 2020. Donors can receive an official certificate as well as a gift of exclusive EuroVelo merchandise - EuroVelo network maps, EuroVelo 15 handbooks and official jerseys are available here.

Please click the button below to go to our donations page where you can enter the amount you would like to donate. Transactions are processed and secured by PayPal. **Please do not forget to mention the item you would like to receive.**



39 offers

COUNTRIES ▼

- AUSTRIA
- BELGIUM
- ESTONIA
- FRANCE
- GERMANY
- HUNGARY
- IRELAND
- ITALY
- LATVIA
- LIECHTENSTEIN
- LITHUANIA
- NETHERLANDS
- PORTUGAL
- SLOVAKIA
- SPAIN
- SWITZERLAND

ROUTES >

- EUROVELO 1
- EUROVELO 5
- EUROVELO 6

19 BELGIUM FRANCE NETHERLANDS

Along the Meuse, from Maastricht to Sedan

FROM 599 €

DURATION 8 days

DIFFICULTY Easy

ELEVATION Flat

TOUR TYPE Self-guided

FOR Rideable with children, Suitable for trailers, E-bikes

FIND OUT MORE >



The International Meuse Route is a bicycle route along the meandering River Meuse (or Maas as it is known in Dutch) between Maastricht in the Netherlands and the French town of Sedan which boasts Europe's largest castle. The route is over 280 km long and incorporates the RAVeL in Belgium and the in France. It is a promise of four days of highly enjoyable cycling through the valley of the River Meuse, past castles, forts and pretty villages, surrounded by breath-taking natural beauty.



REMARKS

- Possibility to update the web on a rolling basis
 - Additional POIs & materials for developed routes
 - GIS changes
 - Other general improvements
- Links to GPS tracks for the most developed routes
 - We will check with you again what parts can be available for download
- Please promote the new EuroVelo website on your channels!

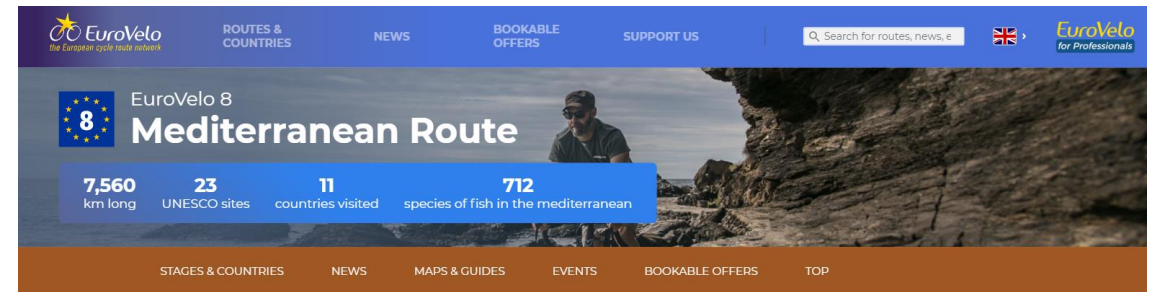


EXAMPLE OF A EUROVELO ROUTE TRANSNATIONAL WEBSITE



Example of EuroVelo 8 – Mediterranean Route (LIVE)

- Map of the EuroVelo route
- Stages and countries (+ POIs)
- Related news
- Maps & Guides related to the route
- Cycle events
- Bookable offers



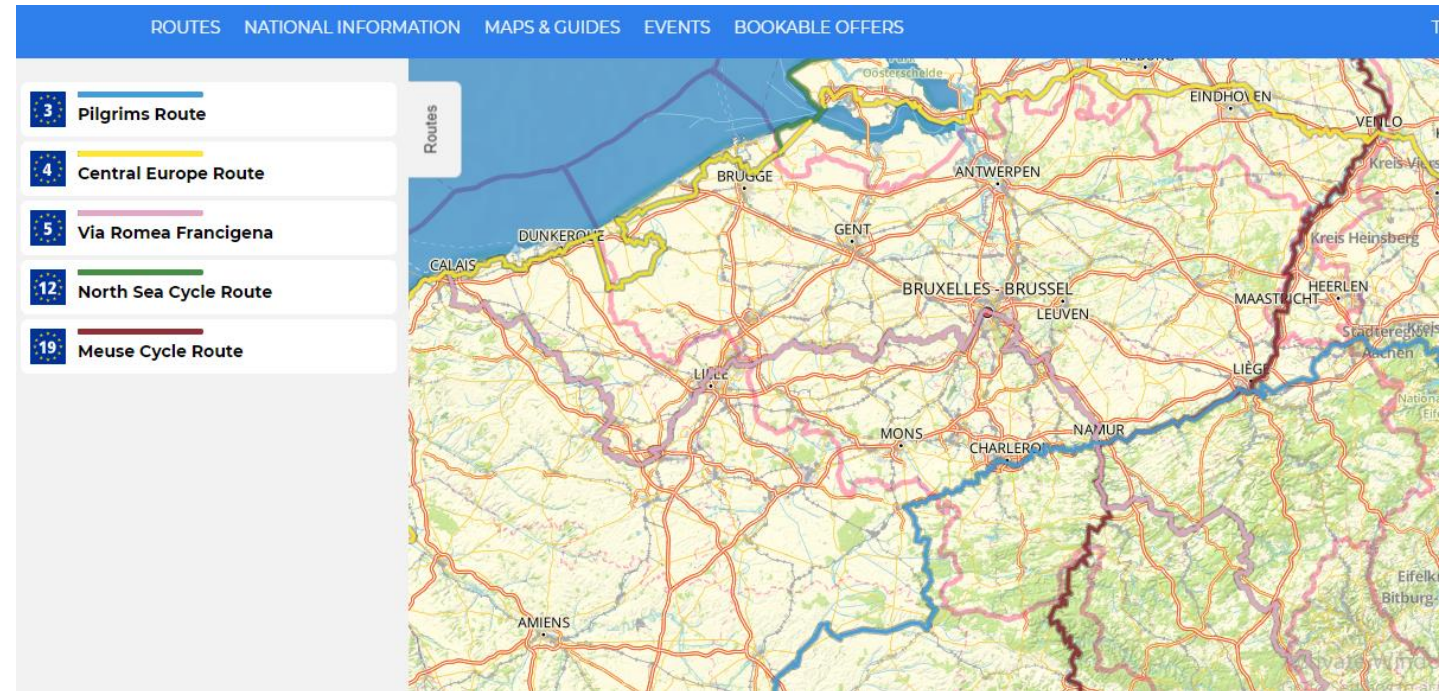
Sparkling emerald seas, kilometres of golden sand, mysterious islands, wonderful food, ancient cities... It isn't hard to find convincing reasons to travel along the Mediterranean! What better way to do it than by bike? Admire Granada's Alhambra, or Gaudi's mind blowing architecture in Barcelona, feel the romance of Venice's canals, Dubrovnik's old town, or pull your bike up alongside a waiting beach, inviting you to just relax. While EuroVelo 8 connects many already popular tourist destinations, there are still lots of undiscovered gems to be found along the way. So what are you waiting for? Get on your bike!



EXAMPLE OF A COUNTRY PAGE

Example of Belgium (LIVE)

- Map of all EuroVelo routes crossing the country
- Links to all national/regional websites
- Maps & Guides related to the country
- Cycle events
- Bookable offers



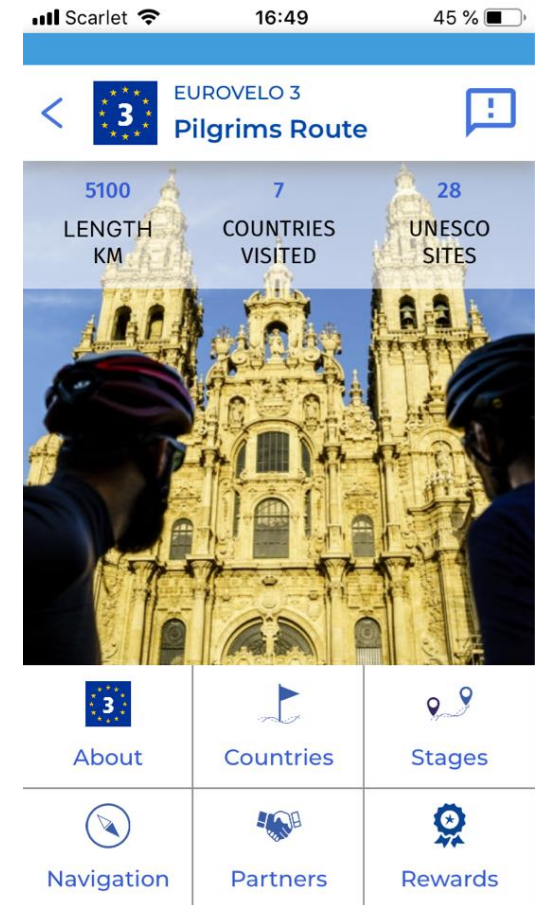
EuroVelo Smartphone Applications



EUROVELO SMARTPHONE APPS



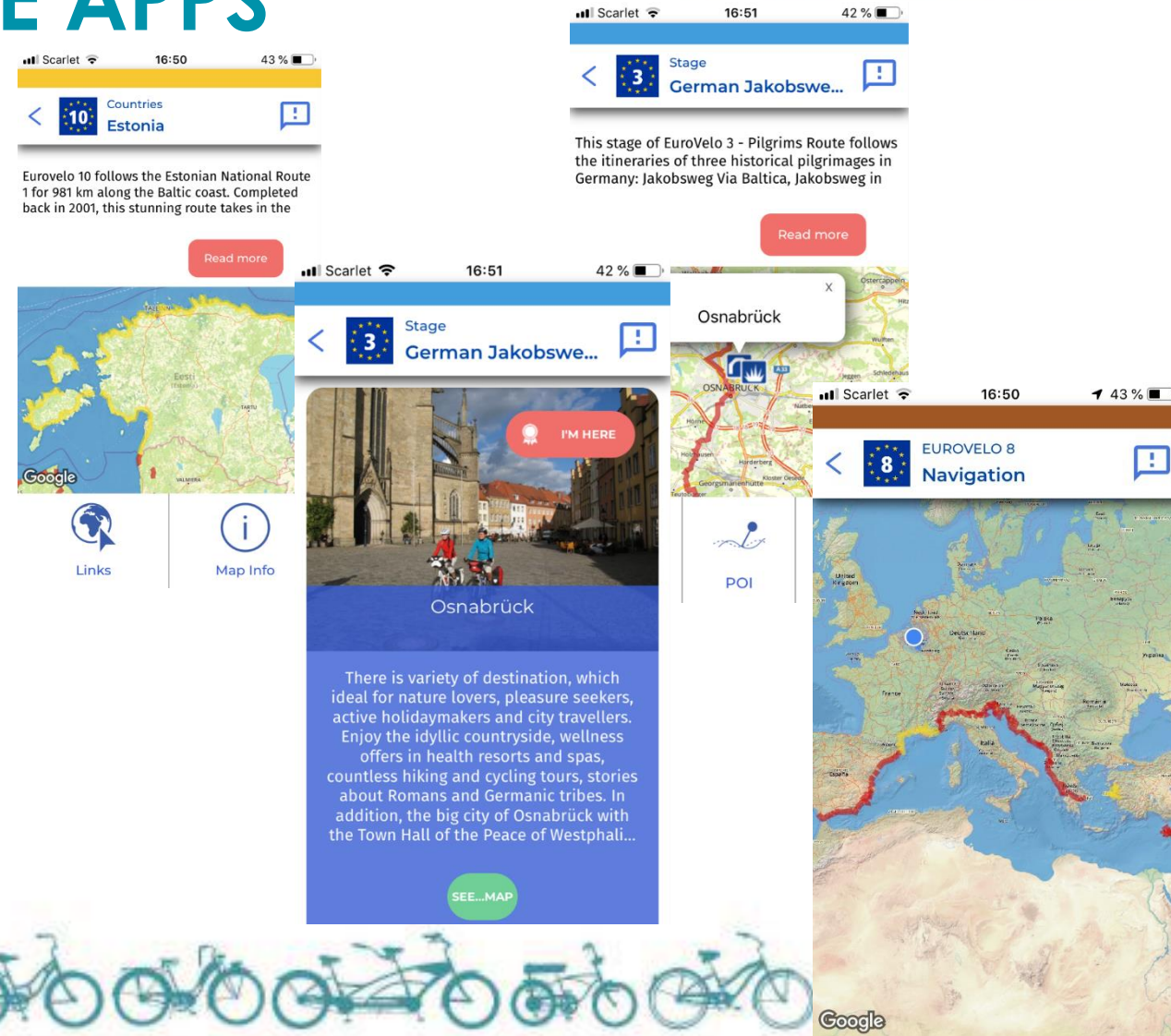
- Carousel of EuroVelo route apps:
EuroVelo 3 – Pilgrims Route,
EuroVelo 5 – Via Romea Francigena,
EuroVelo 8 – Mediterranean Route,
EuroVelo 10 – Baltic Sea Cycle Route &
EuroVelo 13 – Iron Curtain Trail
- Android & iOS versions available in the app stores later this week
- Interactive apps with maps, feedback form & possibility to 'check in' to visited POIs and share with friends and family



EUROVELO SMARTPHONE APPS

Sections

- Description of the route
- Country pages: description, map & links to national/regional websites
- Stage pages: description, map, elevation & POIs
- General map of the route with user's position
- List of project partners' websites
- Rewards after checking in to at least 10 POIs



Development of a new Professional Website



PRO WEBSITE

General remarks

- Under active development
- Integrated fully within the same web solution
- Improved layout and structure

Sections/Structure

- Organisation
- News and events
- Route projects
- Business opportunities
- Resources: searchable library of studies and best practices



LIVE VERSION

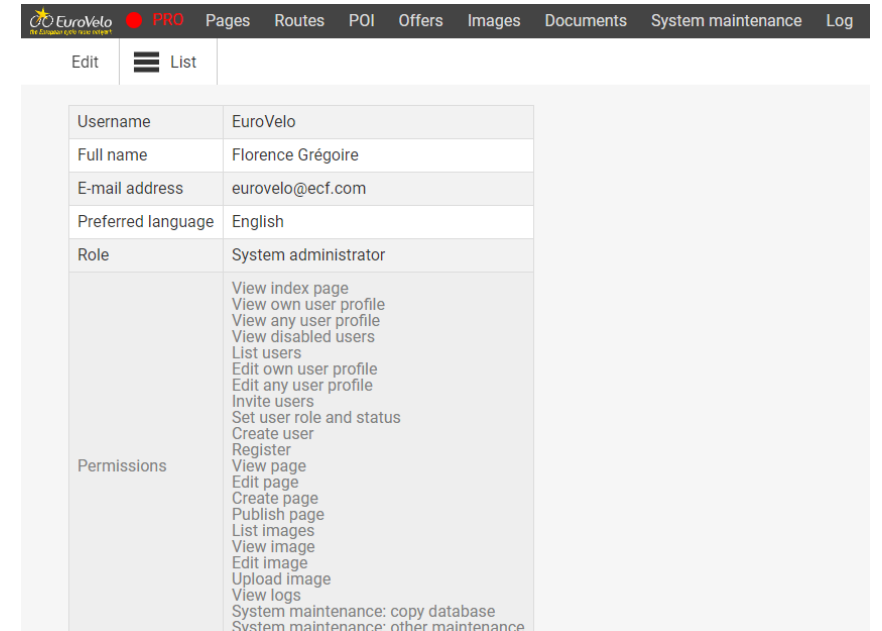


Introduction to the Content Management System (CMS)



GENERAL REMARKS

- The EuroVelo CMS allows to:
 - Modify pages (text, pictures, links)
 - Modify routes (update GIS)
 - Add/modify POIs
 - Add/modify “offers”: bookable offers, national/regional websites, printed materials & cycle events
- Simple & intuitive to use
- We are working on new user types for NECC/Cs access
- Organisation of an online training for CMS use




The screenshot shows the EuroVelo CMS user profile page for a user named Florence Grégoire. The page has a dark navigation bar at the top with links for Pages, Routes, POI, Offers, Images, Documents, System maintenance, and Log. Below the navigation bar, there are tabs for 'Edit' and 'List'. The main content area is a table with the following information:

Username	EuroVelo
Full name	Florence Grégoire
E-mail address	eurovelo@ecf.com
Preferred language	English
Role	System administrator
Permissions	View index page View own user profile View any user profile View disabled users List users Edit own user profile Edit any user profile Invite users Set user role and status Create user Register View page Edit page Create page Publish page List images View image Edit image Upload image View logs System maintenance: copy database System maintenance: other maintenance



CMS SECTIONS

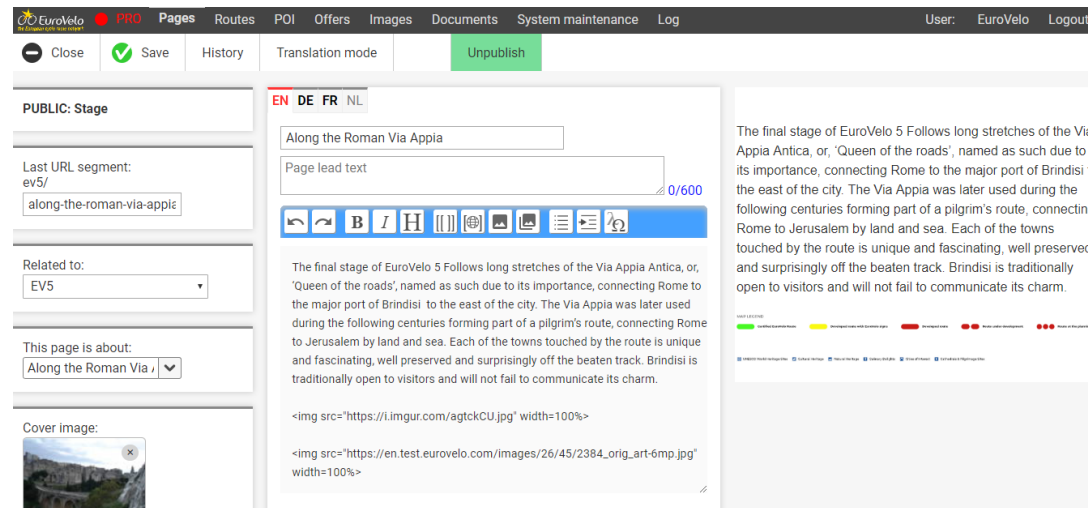
 **PRO** Pages Routes POI Offers Images Documents System maintenance Log User: EuroVelo Logout

EuroVelo public website		EuroVelo Pro website	
Route	+	General	+
Stage	+	Organization	+
Country	+	Business opportunities	+
Public News	+	News&Events / General	+
Public General	+	News&Events / News	+
Country by Route	+	News&Events / Event	+
		Routes&Projects / General	+
		Routes&Projects / News	+



CMS SECTIONS

Editing a page

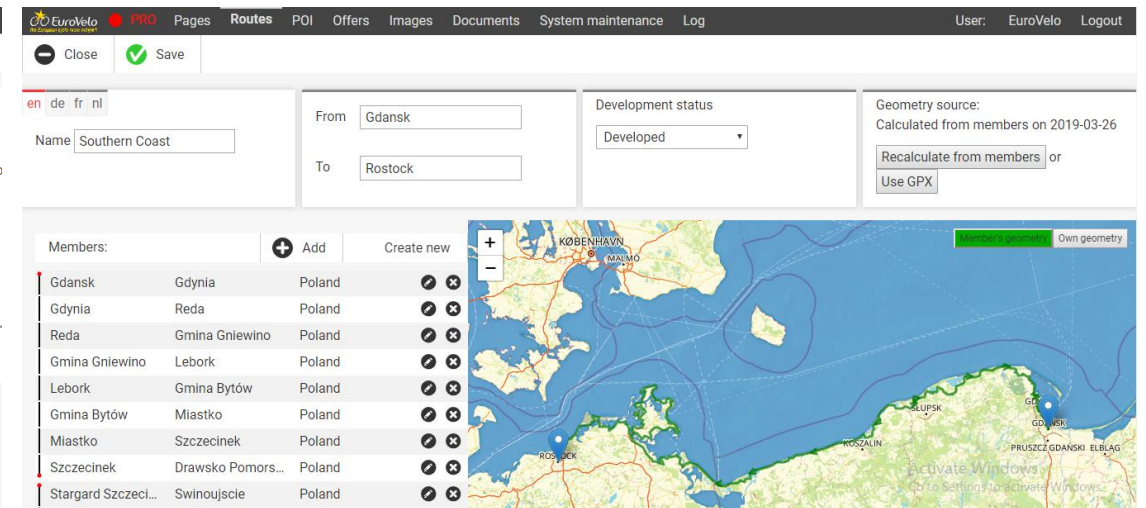


The screenshot shows the EuroVelo CMS interface for editing a page. The top navigation bar includes 'EuroVelo PRO', 'Pages', 'Routes', 'POI', 'Offers', 'Images', 'Documents', 'System maintenance', and 'Log'. The user is logged in as 'EuroVelo'. Below the navigation bar, there are buttons for 'Close', 'Save', 'History', 'Translation mode', and 'Unpublish'. The main editing area is divided into several sections:

- PUBLIC: Stage:** A dropdown menu showing 'EV5'.
- Last URL segment:** A text input field containing 'ev5/' and a '0/600' character count.
- Related to:** A dropdown menu showing 'EV5'.
- This page is about:** A dropdown menu showing 'Along the Roman Via'.
- Cover Image:** A small image thumbnail.
- Text Editor:** A rich text editor with a toolbar and a text area containing the following text:

The final stage of EuroVelo 5 Follows long stretches of the Via Appia Antica, or, 'Queen of the roads', named as such due to its importance, connecting Rome to the major port of Brindisi to the east of the city. The Via Appia was later used during the following centuries forming part of a pilgrim's route, connecting Rome to Jerusalem by land and sea. Each of the towns touched by the route is unique and fascinating, well preserved and surprisingly off the beaten track. Brindisi is traditionally open to visitors and will not fail to communicate its charm.

Editing a route



The screenshot shows the EuroVelo CMS interface for editing a route. The top navigation bar is identical to the page editing interface. The main editing area includes:

- Name:** A text input field containing 'Southern Coast'.
- From:** A text input field containing 'Gdansk'.
- To:** A text input field containing 'Rostock'.
- Development status:** A dropdown menu showing 'Developed'.
- Geometry source:** A text area containing 'Calculated from members on 2019-03-26' and buttons for 'Recalculate from members' and 'Use GPX'.
- Members:** A table listing the route's members with columns for 'Members', 'Add', and 'Create new'.
- Map:** A map showing the route from Gdansk to Rostock, with a legend for 'Own geometry'.

Members	Add	Create new
Gdansk Gdynia Poland	✓	✕
Gdynia Reda Poland	✓	✕
Reda Gmina Gniewino Poland	✓	✕
Gmina Gniewino Lebork Poland	✓	✕
Lebork Gmina Bytów Poland	✓	✕
Gmina Bytów Miastko Poland	✓	✕
Miastko Szczecinek Poland	✓	✕
Szczecinek Drawsko Pomors... Poland	✓	✕
Stargard Szczeci... Swinoujscie Poland	✓	✕



CMS SECTIONS

Editing a POI

EuroVelo PNO Pages Routes POI Offers Images Documents System maintenance Log User: EuroVelo Logout


Any type Any country Any stage

Search by name

Name	Country	Stage	Type
Izola	Slovenia	From Venice to Rijeka	Settlement
St-Paulus-Dom (Münster)	Germany	German Jakobswege	Cathedral & Pilgrimage Site
Aachener Printen	Germany	German Jakobswege	Culinary Delights
Fish sandwich with pickled herring	Germany	German Jakobswege	Culinary Delights
Osnabrück	Germany	German Jakobswege	Settlement
Free and Hanseatic City of Hamburg - Venice of the North	Germany	German Jakobswege	Settlement
Kolobrzeg's cucumber	Poland	Southern Coast	Culinary Delights
Slava and Vikings Centre	Poland	Southern Coast	Cultural Heritage
Mrzezyno	Poland	Southern Coast	Settlement

Close Save New

Settlement

Image: 

en de fr nl

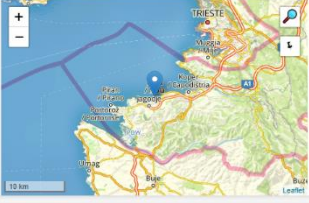
Name and description

Izola

Izola is an old fishing town and a municipality on the Adriatic coast of the Istrian peninsula. Its name originates from the Italian *isola*, which means *island*. Nowadays, Izola is mostly a tourist-oriented town, nevertheless, it has remained faithful to its origins and dedicated to its primary activities of fishing as well as wine and oil production, traits making it so very distinctive from other seaside towns. Izola

Country: Slovenia

Stage: From Venice to Rijeka

Position: 


App settings: Show in mobile app

Editing an offer

EuroVelo PNO Pages Routes POI Offers Images Documents System maintenance Log User: EuroVelo Logout

Close Save

Archived

Image: 

en de fr nl

Title and description

Along the Meuse, from Maastricht to Sedan

The International Meuse Route is a bicycle route along the meandering River Meuse (or Maas as it is known in Dutch) between Maastricht in the Netherlands and the French town of Sedan which boasts Europe's largest castle. The route is over 280 km long and incorporates the RAVeL in Belgium and the in France. It is a promise of four days of highly enjoyable cycling through the valley of the River Meuse, past castles, forts and pretty villages, surrounded by breathtaking natural beauty.

489/500

Duration: 8 days

Price: 599 €

Easy

Flat

Rideable with children, Suitable for trailers, E-bikes

is guided: Guided Self-guided

Contact: <https://www.dutch-biketours.com/along-the-meuse-from-maastricht-s>
info@fietsrelax.nl
+31(0)243889065

Country: Belgium, France, Netherlands

Route: EuroVelo 19





ECF gratefully acknowledges financial support from the European Commission.



Walk through the website:

LIVE VERSION





ECF gratefully acknowledges financial support from the European Commission.



Any questions?



Thank you!



ECF gratefully acknowledges financial support from the European Commission.

 **EuroVelo**
the European cycle route network